







Ambleside
30 mins ride

Staveley
30 min ride

Cleabarrow
¾ mile

BOWNESS-ON-WINDERMERE

KEY

-  **Walking route**
-  **Quiet cycling route**
(some sections will require cyclists to dismount and walk with their bicycle)
-  **Scenic Viewpoint**
-  **Bicycle parking racks**

Ride time to destination is based on an average of 12 mph

Disclaimer: This map is intended as a guide only. Refer to an OS Map for all officially designated paths and bridleways. Not all paths are shown.

Footpath to Cockshott Point

to the Ferry

Newby Bridge
1 hour ride

Lyth Valley
30 mins ride

Kendal
1 hour ride

WINDERMERE
Droemer

Heathwaite

BOWNESS-ON-WINDERMERE

Ferney Green

Undermillbeck Common